

**CAUTION: TRACINGS ARE NOT TO SCALE,**  
**FOR VISUAL APPRECIATION ONLY.**

Folio  
02

NM 031/24

PREVIOUS UPDATE  
130/23

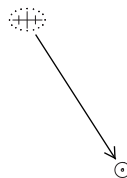


NE / NE

15 APR 2018

Chart No.

21



18°00'

072° 00'

**Folio**  
**03**

**NM 031/24**

**PREVIOUS UPDATE**  
**153/23**

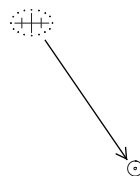


**NE / NE**  
**31 JUL 2019**

**Chart No.**  
**22 (INT 752)**

**18°00'**

**072° 00'**



**Folio**  
**02**

**NM 031/24**

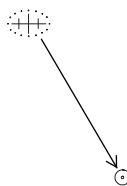
**PREVIOUS UPDATE**  
**130/23**



**NE / NE**  
**30 APR 2023**

**Chart No.**  
**292 (INT 7021)**

**19°00'**



**072° 00'**

Folio

03

NM 031/24

PREVIOUS UPDATE

121/23



NC / NE

31 JAN 2021

Chart No.

293 (INT 7022)

19°00'



073° 00'

Caution: Some computer printers might distort the tracings. Users are advised to check and if necessary, adjust settings on their printers.

Folio  
03

NM 031/24

PREVIOUS UPDATE  
130/23



NE / NE  
15 DEC 2019

Chart No.  
255 (INT 7334)

19°00'



072° 30'

Folio

03

NM 031/24

PREVIOUS UPDATE

130/23



NC / NE

31 MAR 2020

Chart No.

211



18°45'


072° 45'

Caution: Some computer printers might distort the tracings. Users are advised to check and if necessary, adjust settings on their printers.

**Folio**  
**03**

**NM 031/24**

**PREVIOUS UPDATE**  
**151/22**



**NE / NE**  
**15 APR 2018**

**Chart No.**  
**2016 (INT 7336)**

**18°50'**



**072° 35'**



Folio

**NM 032/24**



**NC / NE**

**Chart No.**

**02**

PREVIOUS UPDATE

**NC 15 SEP 2023**

**15 SEP 2023**

**2055**



**20°45'**

**070° 40.80'**